

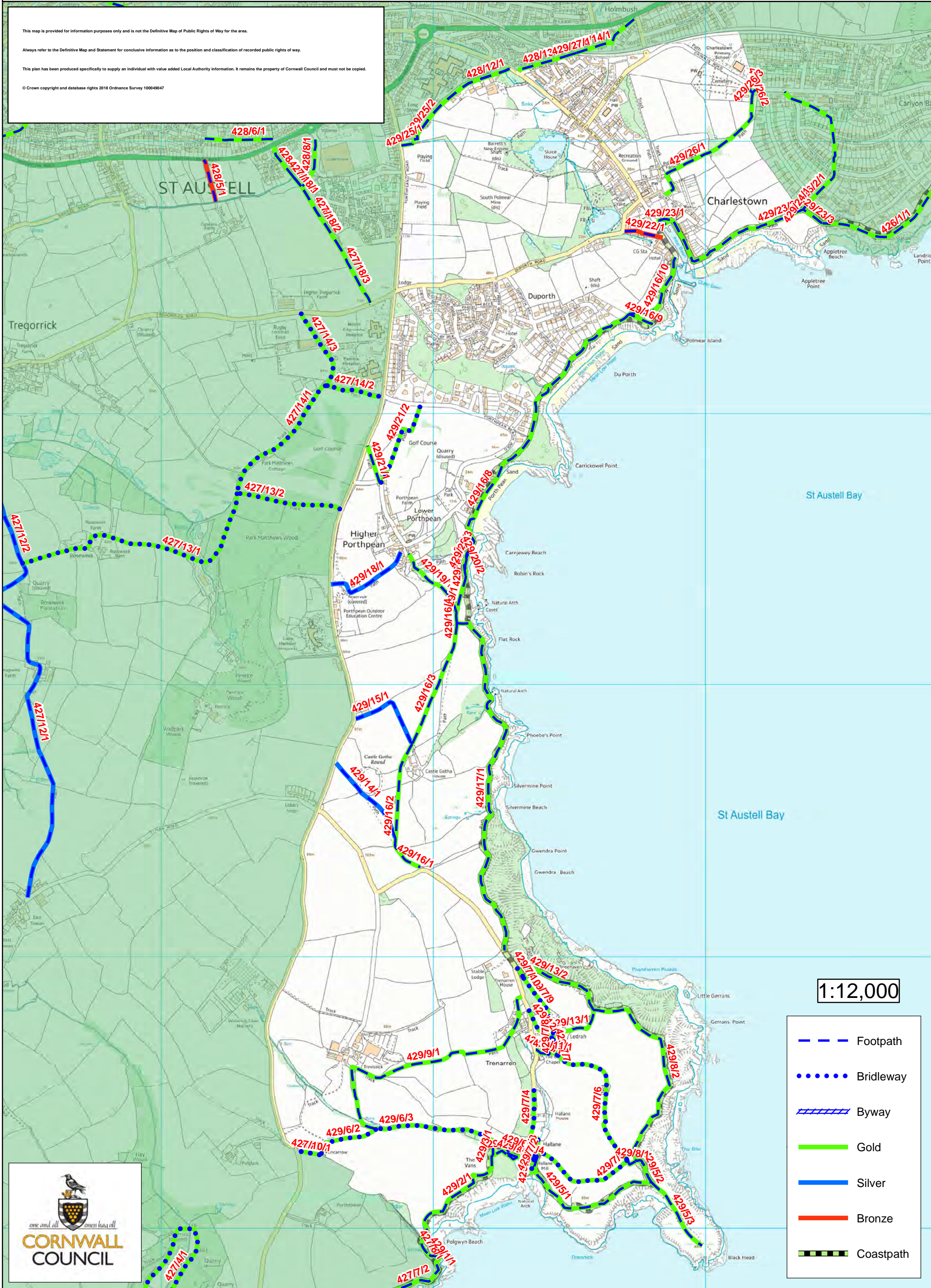
The Parish of St Austell Bay

This map is provided for information purposes only and is not the Definitive Map of Public Rights of Way for the area.








Always refer to the Definitive Map and Statement for conclusive information as to the position and classification of recorded public rights of way.

This plan has been produced specifically to supply an individual with value added Local Authority information. It remains the property of Cornwall Council and must not be copied.

© Crown copyright and database rights 2018 Ordnance Survey 100049047



1:12,000

-  Footpath
-  Bridleway
-  Byway
-  Gold
-  Silver
-  Bronze
-  Coastpath

